

**A** 700 Main St, Little Rock, AR 72201**2 hr 16 min , 116 mi****B** 1800 Pine Grove Ln, Harrisburg, AR 72432


Light traffic (23 min delay)

Via US-67 N, AR-14

Harrisburg Juvenile Treatment Center

This facility is located in Poinsett County

**A** 700 Main St, Little Rock, AR 72201

	1. Depart <b>Main St</b> toward W 7th St	0.3 mi
	2. Turn <b>right</b> onto <b>E 3rd St</b>	0.1 mi
	3. Turn <b>left</b> onto <b>Cumberland St</b>	138 ft
	4. Take ramp <b>right</b> for <b>US-167 North / US-65 North / I-30 East</b> toward <b>North Little Rock</b>	2.4 mi
	5. At exit <b>143B</b> , take ramp <b>right</b> for <b>US-167 North / US-67 North / I-40 East</b> toward <b>Jacksonville / Memphis</b>	1.5 mi
	6. Keep <b>left</b> onto <b>US-167 N / US-67 N</b> Pass Americas Best Value Inn on the right in 9.4 mi  <i>Minor Congestion</i>	28.3 mi, 25 min
	7. Keep <b>straight</b> onto <b>US-167 N / US-64 E / US-67 N</b>  <i>Moderate Congestion</i>	26.6 mi, 22 min
	8. Keep <b>straight</b> onto <b>US-64 W / US-167 S / US-67 N</b>	85 ft
	9. Road name changes to <b>US-67 N</b>	25.1 mi, 21 min
	10. At exit <b>80</b> , take ramp <b>right</b> for <b>AR-14 East / AR-224 East</b> toward <b>Waldenburg</b>	0.3 mi
	11. Turn <b>right</b> onto <b>AR-14 / AR-224 / Ar 14 E / Ar 14 Hwy E</b>	30.1 mi, 35 min
	12. Turn <b>left</b> onto <b>AR-1 / N Illinois St</b> Exxon on the corner	0.9 mi





13. Turn **right** onto **Peck Rd**

0.3 mi



14. Road name changes to **Pine Grove Ln**

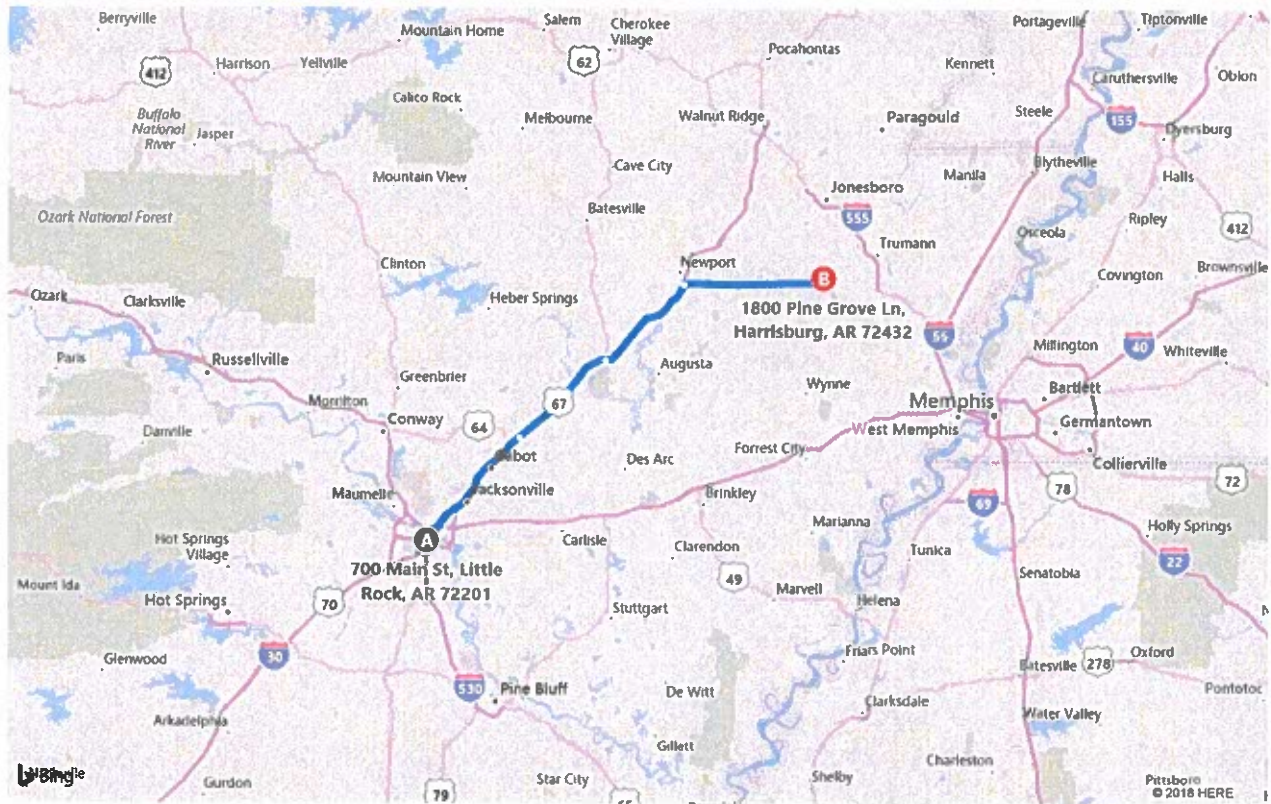
0.2 mi

Arrive at **Pine Grove Ln**

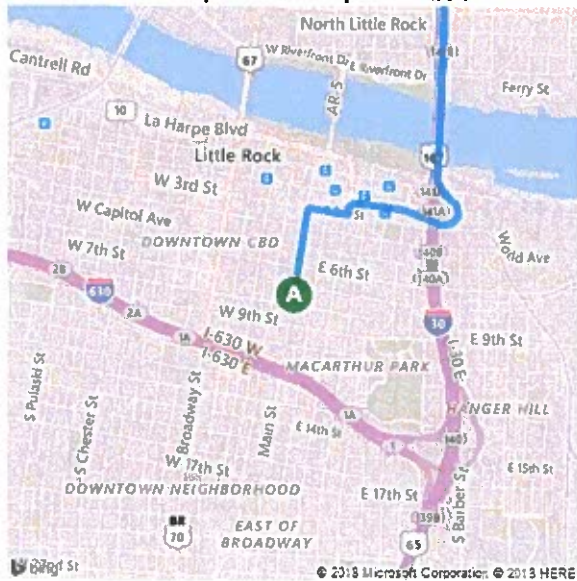
15. The last intersection is Peck Rd

If you reach Industrial Dr, you've gone **too far**

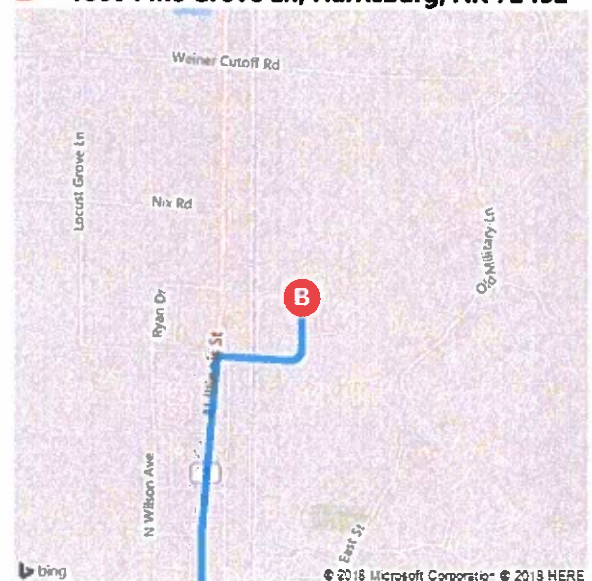
**B** 1800 Pine Grove Ln, Harrisburg, AR 72432



**A 700 Main St, Little Rock, AR 72201**



**B 1800 Pine Grove Ln, Harrisburg, AR 72432**



These directions are subject to the Microsoft® Service Agreement and are for informational purposes only. No guarantee is made regarding their completeness or accuracy. Construction projects, traffic, or other events may cause actual conditions to differ from these results. Map and traffic data © 2018 HERE™